

APPENDIX E. SELECTED FIGURES FROM THE NCMA 2015 ANNUAL MONITORING REPORT

Northern Cities Management Area
Project No. 04.62150079

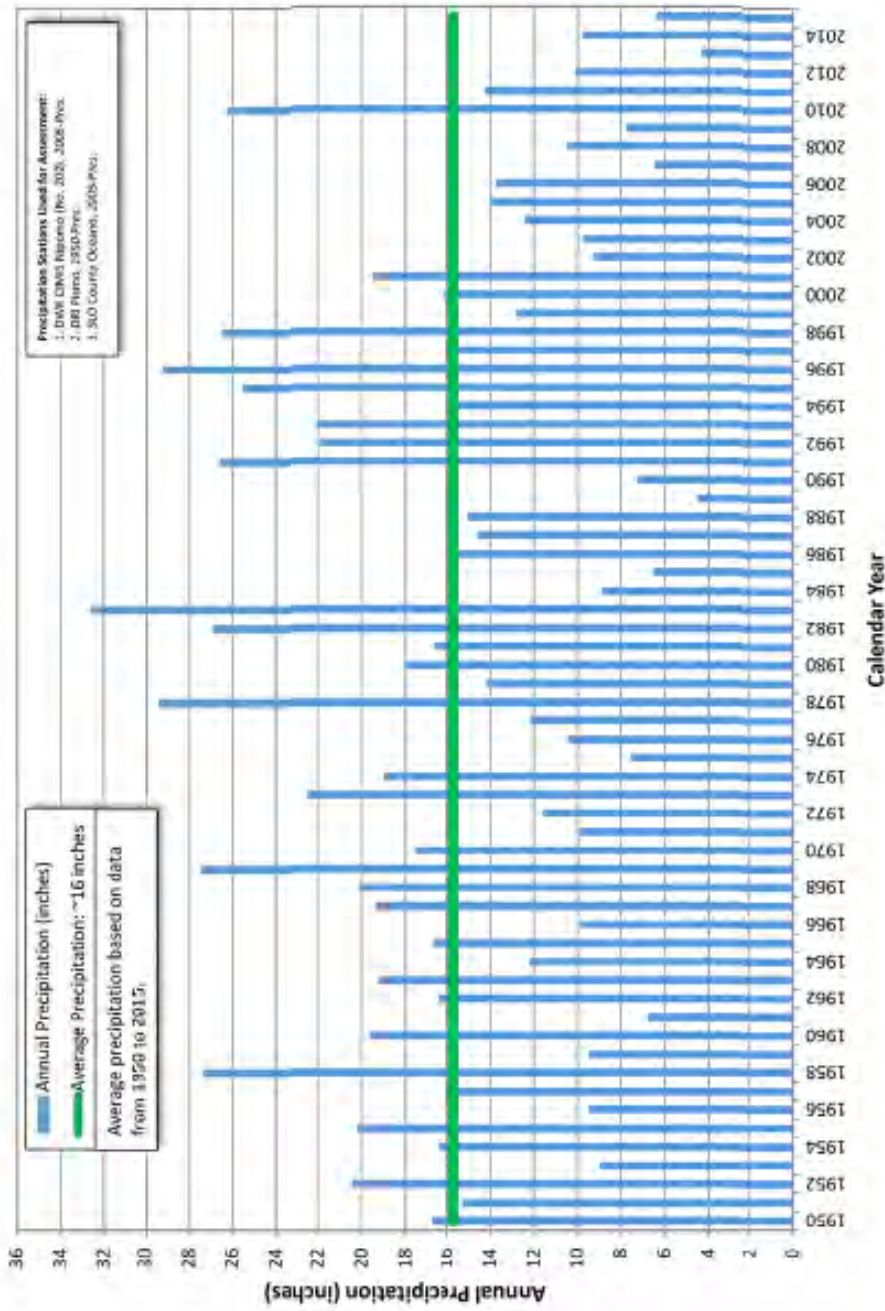


- Legend**
- Northern Cities Management Area
 - Adjudication Area Boundary
 - Santa Maria Groundwater Basin (DWR Bulletin 118)

SANTA MARIA GROUNDWATER BASIN
Northern Cities Management Area
San Luis Obispo County, California

FIGURE 1

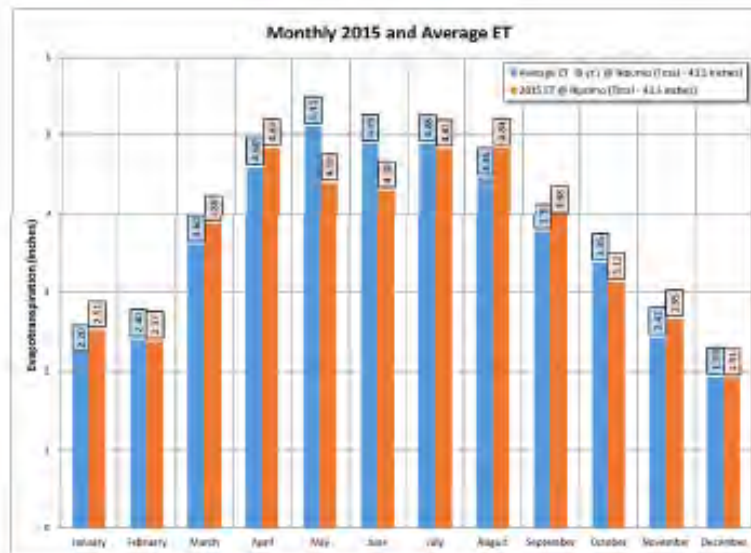
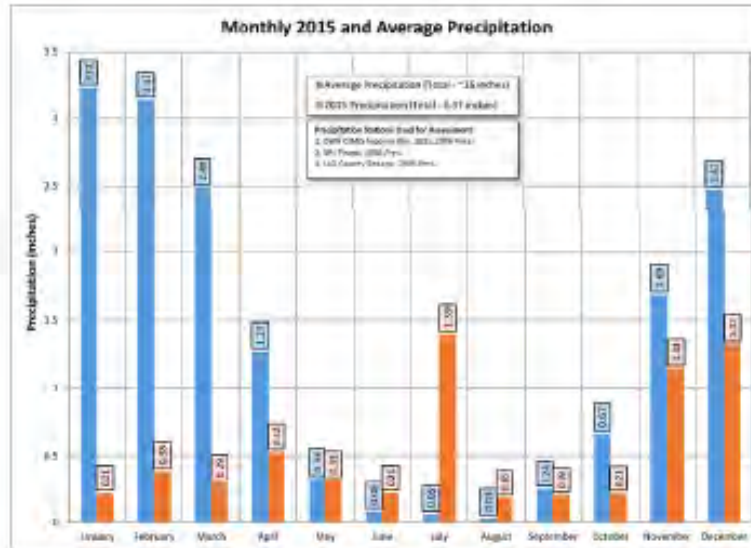
Northern Cities Management Area
 Project No. 04.62.150079



ANNUAL PRECIPITATION 1950 TO 2015
 Northern Cities Management Area
 San Luis Obispo County, California

FIGURE 3

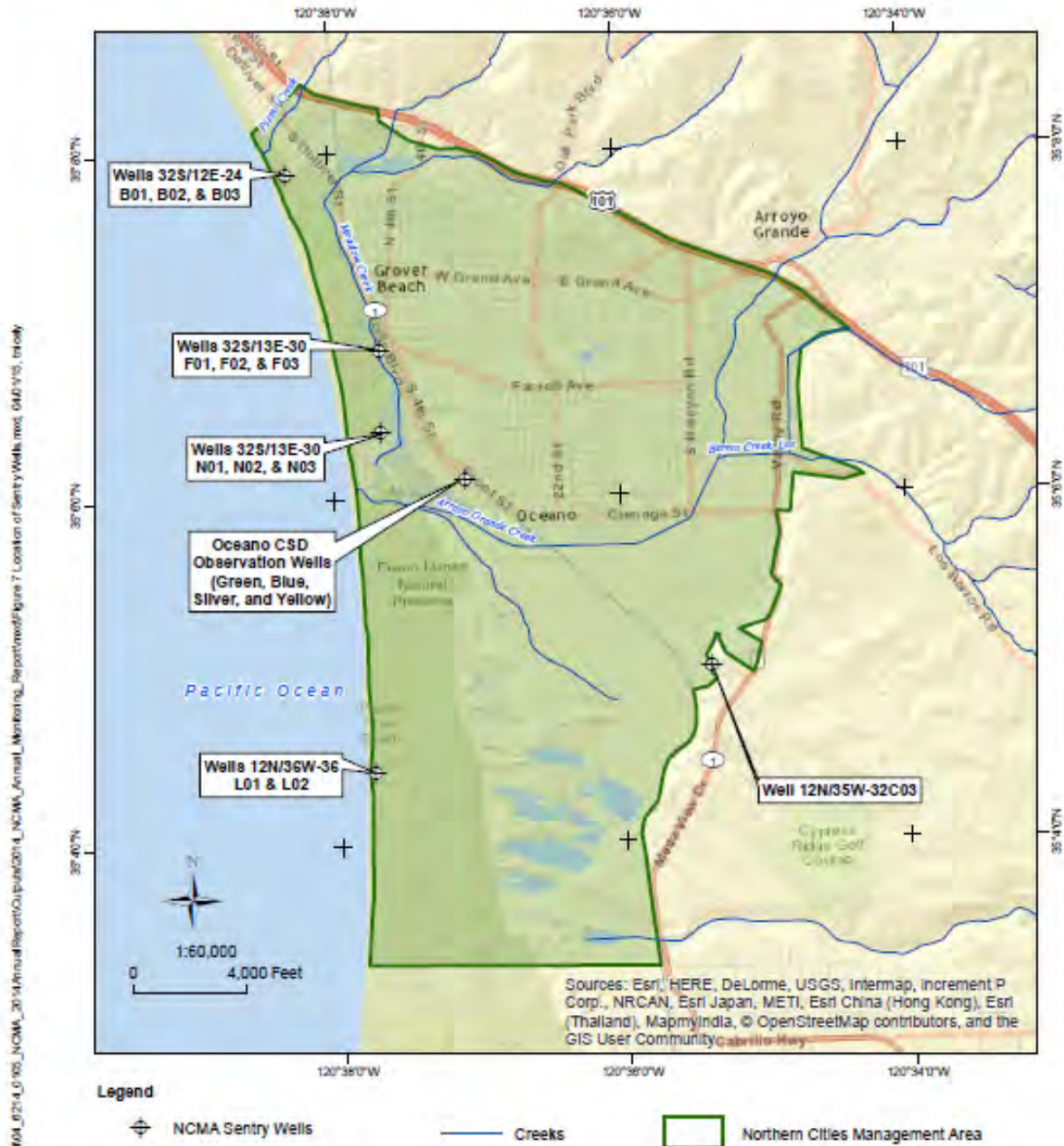
Northern Cities Management Area
 Project No. 04.62150079



MONTHLY 2015 AND AVERAGE PRECIPITATION AND EVAPOTRANSPIRATION
 Northern Cities Management Area
 San Luis Obispo County, California

FIGURE 5

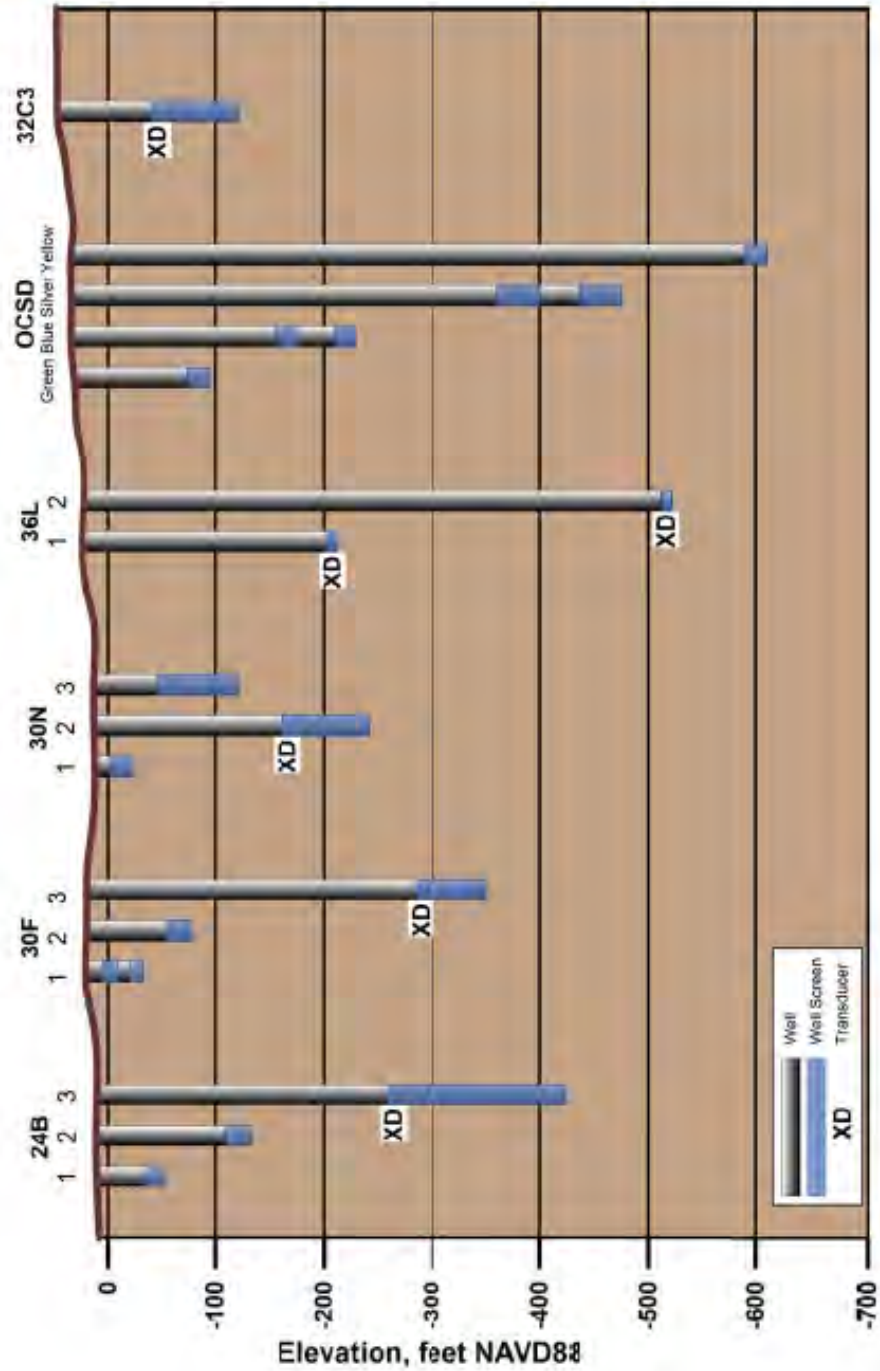
Northern Cities Management Area
Project No. 04.62150079



LOCATION OF SENTRY WELLS
Northern Cities Management Area
San Luis Obispo County, California

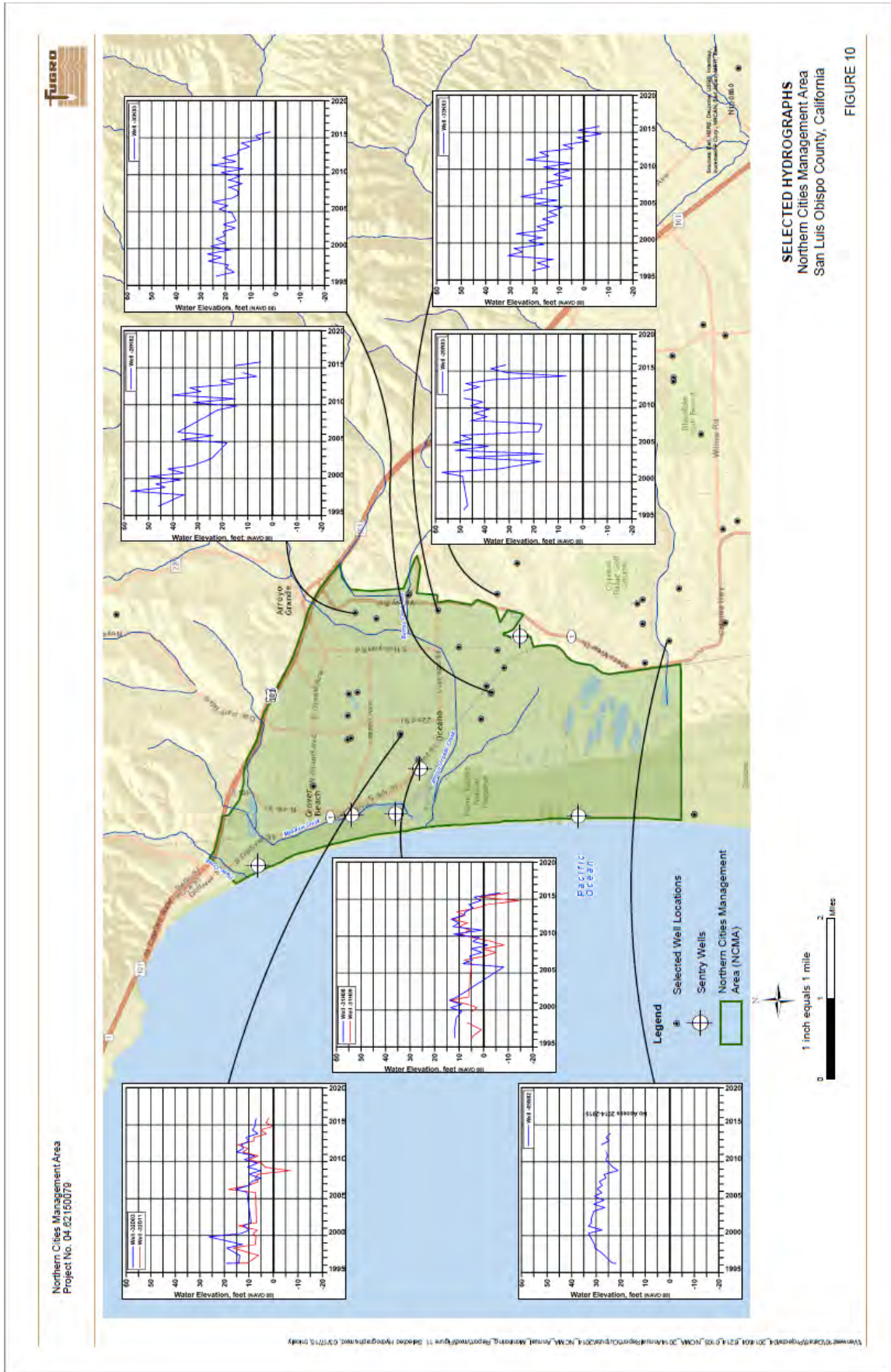
FIGURE 6

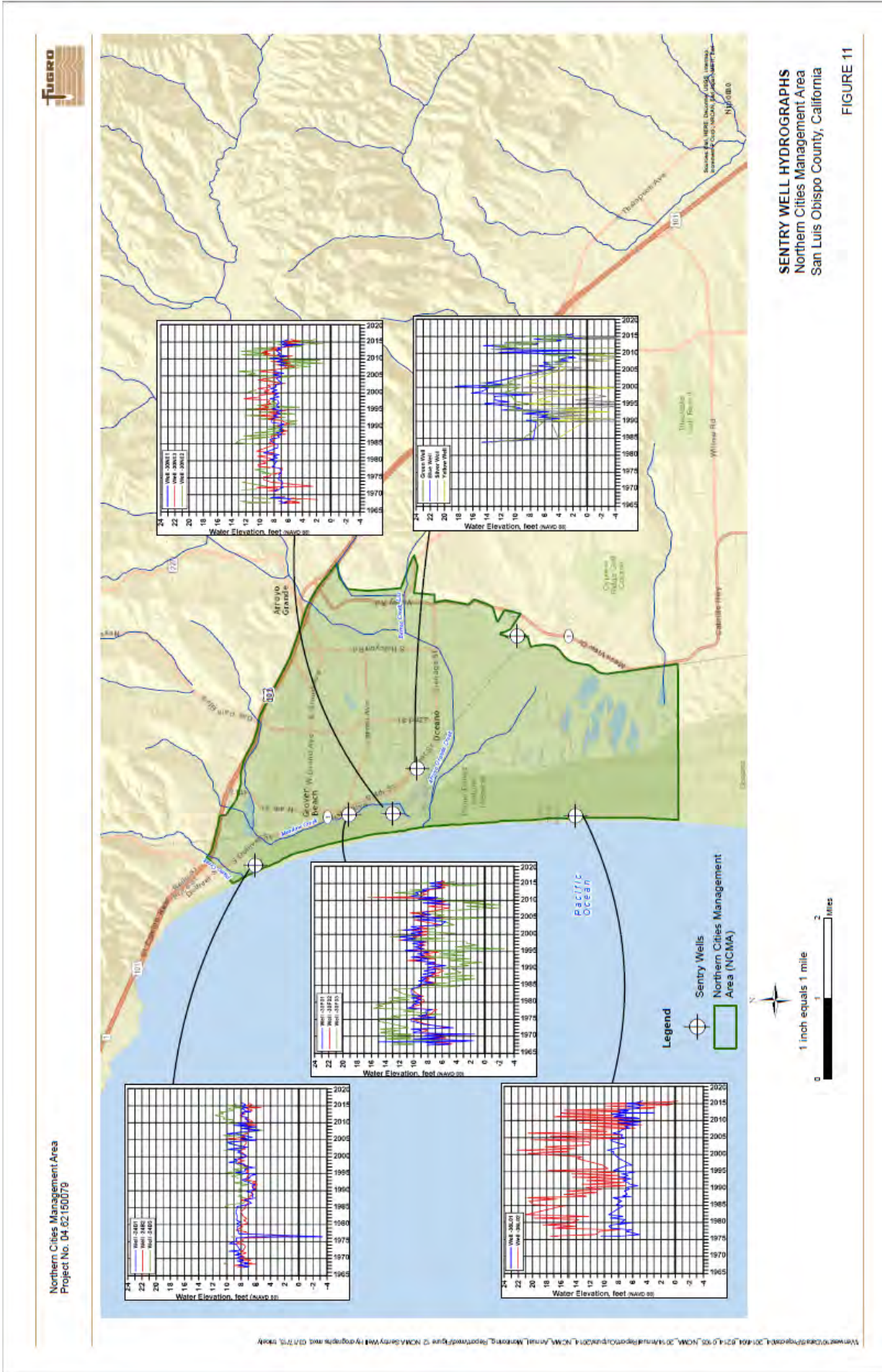
Northern Cities Management Area Technical Group
 Project No. 04.62150079



DEPTHS OF SENTRY WELLS
 Northern Cities Management Area
 San Luis Obispo County, California

FIGURE 7





SENTRY WELL HYDROGRAPHS
 Northern Cities Management Area
 San Luis Obispo County, California

FIGURE 11

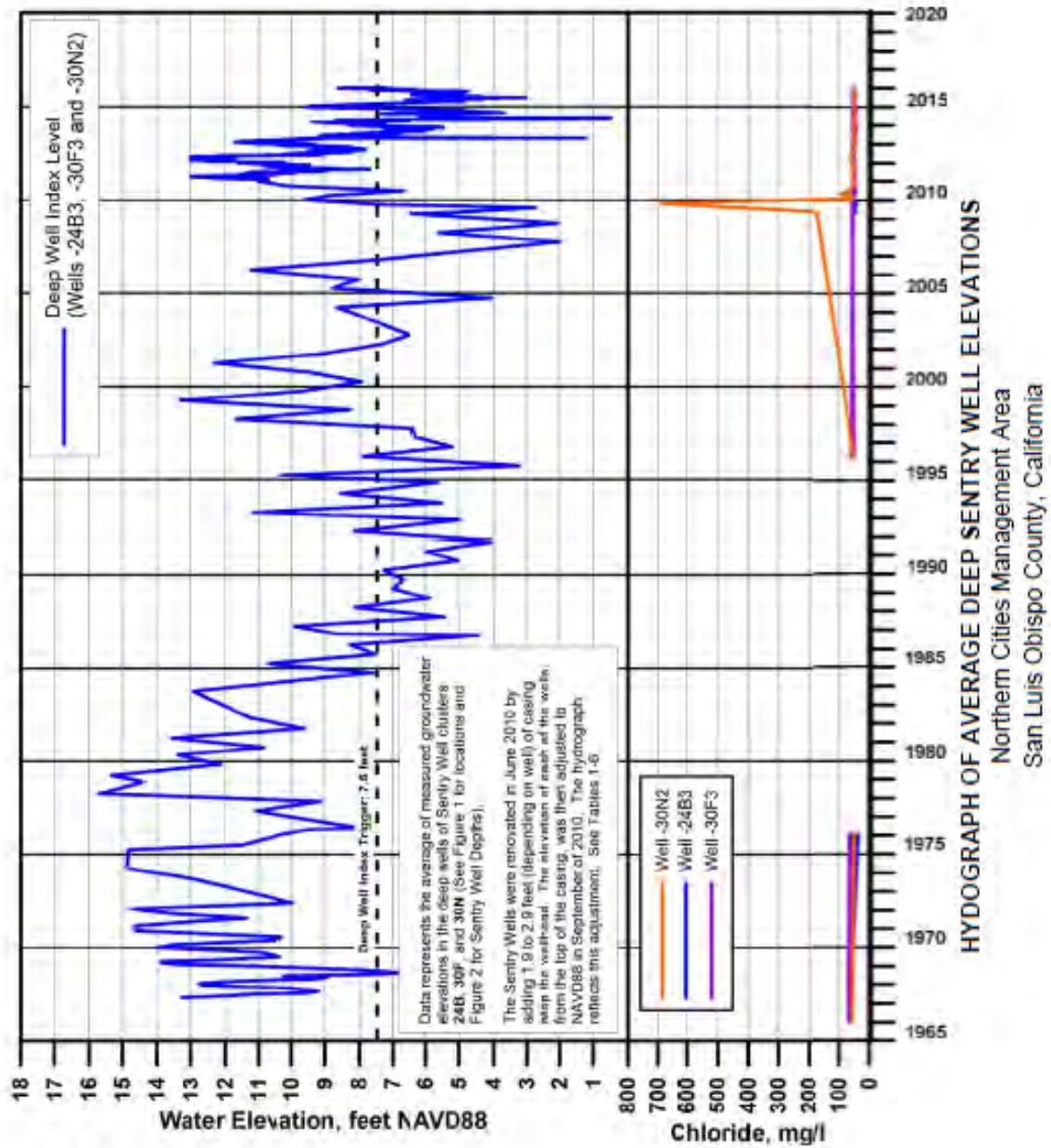
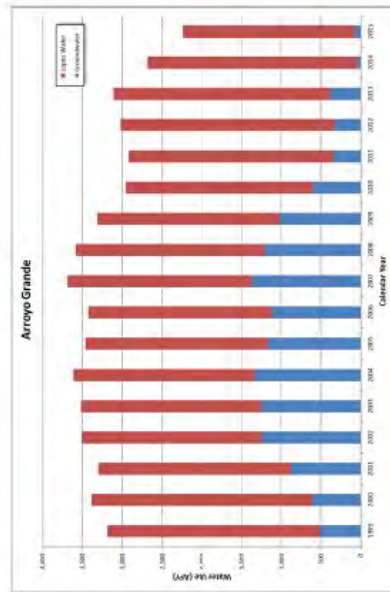
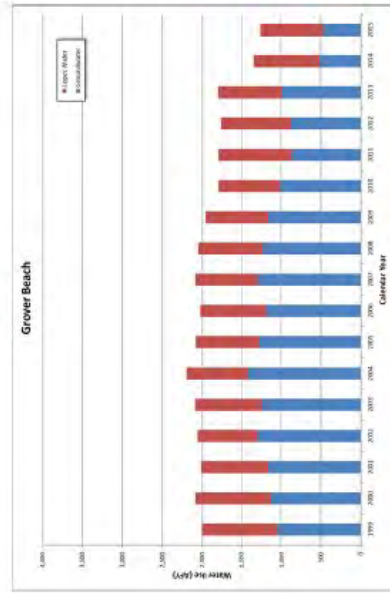
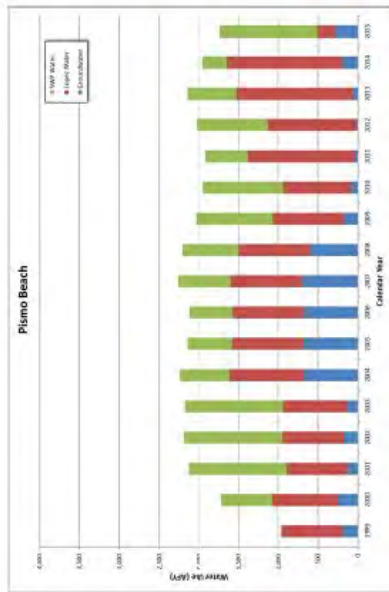
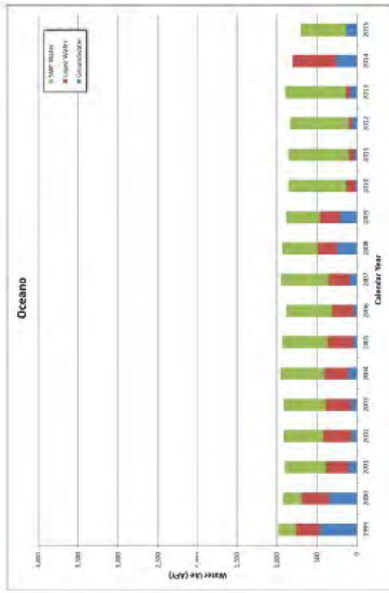


FIGURE 12



Northern Cities Management Area
Project No. 04.62150079



MUNICIPAL WATER USE BY SOURCE
Northern Cities Management Area
San Luis Obispo County, California

FIGURE 23

J:\MTR_RESPONCES\0462150079\0462150079\REPORTS\REPORTS\FIGURE 23 MUNICIPAL WATER USE BY SOURCE (1017200).xlsm